






Acting Returning Officer's Comments & Recommendations - Leicester East Constituency


Ward & Polling District	Polling Place Address	Acting Returning Officer's comments	Consultation responses received regarding the Ward from	Comments received	Acting Returning Officer's response to consultation	Acting Returning Officer's recommendations to full Council
Belgrave - 3 member Ward						
BEA	Belgrave Union Church, Elmdale Street, LE4 5JA	The room in the Church hall quite small to accommodate 2 polling station, but has coped in the past. Any suggestions for alternative venues within the polling district are welcomed.	Alan Fox Leicester Liberal Democrats	We support the recommendations for no change for BEB, BEC, BED and BEE. If the Belgrave Union Church struggles to cope with two polling stations, it may not be suitable as a polling place. There are several places of worship and banqueting halls in the BEA polling district which could be investigated as possible polling places.	The Acting Returning Officer's team has undertaken several site visits to alternative venues. At the present time none have proved to be ideal, taking into account location within the polling district, size or facilities. Therefore, it's recommended that at the current time the existing polling place be retained, but further investigation on potential alternatives be explored before the next scheduled election in 2027.	Recommend existing Polling District & Polling Place remains unchanged
BEB	Gheewala Lohana Centre, Hildyard Road, Leicester LE4 5GG	Propose existing Polling District & Polling Place remains unchanged				Recommend existing Polling District & Polling Place remains unchanged
BEC	Shree Shakti Mandir, Molra Street, Entrance from Canon Street, LE4 6NH	Propose existing Polling District & Polling Place remains unchanged				Recommend existing Polling District & Polling Place remains unchanged
BED	Belgrave Neighbourhood Centre, Rothley Street, LE4 6LF	Propose existing Polling District & Polling Place remains unchanged				Recommend existing Polling District & Polling Place remains unchanged
BEE	Sanatan Manavta Day Care Centre, 172-174 Surrey Street, LE4 6FH	Propose existing Polling District & Polling Place remains unchanged				Recommend existing Polling District & Polling Place remains unchanged
Evington - 3 member Ward						
EVA	St. Chad's Church, 141a Coleman Road, LE5 4LG	Propose existing Polling District & Polling Place remains unchanged	Alan Fox Leicester Liberal Democrats	We support the recommendations for no change.	No additional comments	Recommend existing Polling District & Polling Place remains unchanged
EVB	Coleman Neighbourhood Centre, Entrance From Balderstone Close, LE5 4ES	Propose existing Polling District & Polling Place remains unchanged				Recommend existing Polling District & Polling Place remains unchanged
EVC	St. Joseph's Pastoral Centre, Uppingham Road, LE5 6SG	Propose existing Polling District & Polling Place remains unchanged				Recommend existing Polling District & Polling Place remains unchanged
EVD	Goodwood Evangelical Church, Gamel Road, LE5 6TB	Propose existing Polling District & Polling Place remains unchanged				Recommend existing Polling District & Polling Place remains unchanged
EVE	Evington Lelsure Centre, Downing Drive, LE5 6LP	Propose existing Polling District & Polling Place remains unchanged				Recommend existing Polling District & Polling Place remains unchanged
Humberstone & Hamilton - 3 member Ward						
HHA	Hamilton Park Pavillion (Nirvana), Sandhills Avenue, LE5 1LU	Propose existing Polling District & Polling Place remains unchanged	Alan Fox Leicester Liberal Democrats	We support the recommendations for no change in HHA and HHC. HHE Electors living in Raywell Road have to go through HHB to vote. We propose that Raywell Road be transferred from HHE to HHB. HHE Electors living in Abelis Close, Berberis Close, and part of Buddleia Close have to go through HHD to vote. We would propose that Barry Road be the polling district boundary between HHD and HHE in this area.	Whilst the electors in Raywell Road do pass through HHB, if they were moved to the polling district suggested, they would have further to travel to their polling station, than their current station. Therefore, the Acting Returning Officer does not agree with that element of the proposal. However, the Acting Returning Officer does see the merit in transferring Aberis Close, Berberis Close & Buddleia Close to HHD. This would result in the electorate totals as follows: HHD - 2500 HHE - 2783.	Recommend existing Polling District & Polling Place remains unchanged
HHB	Hamilton Library & Learning Centre, Maidenwell Avenue, LE5 1BL	Propose existing Polling District & Polling Place remains unchanged				Recommend existing Polling District & Polling Place remains unchanged
HHC	Royal British Legion Club, 13 Main Street, Humberstone, LE5 1AE	Propose existing Polling District & Polling Place remains unchanged				Recommend existing Polling District & Polling Place remains unchanged
HHD	Netherhall Neighbourhood Centre, Armadale Drive, LE5 1HF	Propose existing Polling District & Polling Place remains unchanged				Recommend that the existing Polling Places for HHD & HHE remains unchanged, but recommend a minor amendment to the boundary between the 2 polling districts as shown on the Humberstone & Hamilton Ward map as per the ARO comments.
HHE	Netherhall Children, Young People & Family Centre, 68 New Romney Crescent, LE5 1NH	Propose existing Polling District & Polling Place remains unchanged				
North Evington - 3 member Ward						
NEA	Northfields Neighbourhood Centre, Brighton Road, LE5 0HD	Propose existing Polling District & Polling Place remains unchanged	Alan Fox Leicester Liberal Democrats	We support the recommendations for no change for NEC, NED, NEE, and NEF. We do not support the recommendation to divide NEB with two polling places only 100 metres apart. The Sacred Heart Voluntary Academy struggles to cope with two polling stations and may, therefore, not be a suitable polling place. We do not know if the Sacred Heart Parish Hall has more space and could accommodate NEB voters. We would, in any case, propose the transfer of the area to the north of the busy Humberstone Road (A47) from NEB to NEA. This would mean that approximately 1,000 electors who at present have to cross this busy road would have an easier journey to Northfields Neighbourhood Centre.	This proposal is not supported by the Acting Returning Officer. The movement of 1000 electors to an already busy polling place would simply move the problem of queues to Northfield Neighbourhood Centre. The Acting Returning Officer, therefore recommends that that the original proposal of separating NEB into 2 polling districts is agreed.	Recommend existing Polling District & Polling Place remains unchanged
NEB	Sacred Heart Voluntary Academy, Entrance from St Saviours Road, LE5 3GE	The electorate is extremely high for this polling district and the building is struggling to cope with 2 polling stations and the high turnout. I recommend that the polling district be split in half and have Sacred Heart Parish Hall as the second polling place. The proposed split would result in the following electorate for each polling station: NEB1: Sacred Heart Academy - 1877 NEB2 : Sacred Heart Parish Hall - 2487 It recommendation is accepted the polling districts in North Evington would be named to reflect the increased number of districts				Recommended that the existing polling district NEB be divided into 2, as per the original proposal. The west side of the existing polling district to retain the name NEB and the east side of the polling district be named NEG. Please see the North Evington Ward map
NEC	St. Barnabas Library, French Road, LE5 4AH	Propose existing Polling District & Polling Place remains unchanged				Recommend existing Polling District & Polling Place remains unchanged
NED	Leicester Railwaymen's Club & Institute, Leicester Street, LE5 4FS	Propose existing Polling District & Polling Place remains unchanged				Recommend existing Polling District & Polling Place remains unchanged
NEE	Coleman Lodge, The Wayne Way, LE5 4PP	Propose existing Polling District & Polling Place remains unchanged				Recommend existing Polling District & Polling Place remains unchanged
NEF	Uppingham Road Methodist Church, 178 Uppingham Road, LE5 0QG	Propose existing Polling District & Polling Place remains unchanged				Recommend existing Polling District & Polling Place remains unchanged
Rushey Mead - 3 member Ward						
RMA	St. Theodore's Church Hall, Sandfield Close, LE4 7RE	This Polling Station is slightly outside the Ward. However, it works well being a dual Polling Station with Polling District TRA, but any suggestions for alternative buildings within the actual Polling District are welcomed.	Alan Fox Leicester Liberal Democrats	We support the recommendations for no change. For RMA, we believe that St. Theodore's Church Hall, although outside the ward, remains the best location as a polling place.	No additional comments	Recommend existing Polling District & Polling Place remains unchanged
RMB	Woodbridge Children, Young People & Family Centre, 54A Woodbridge Road, LE4 7RG	Propose existing Polling District & Polling Place remains unchanged				Recommend existing Polling District & Polling Place remains unchanged
RMC	Rushey Mead Recreation Centre, Gleneagles Avenue, LE4 7YJ	Propose existing Polling District & Polling Place remains unchanged				Recommend existing Polling District & Polling Place remains unchanged
RMD	St. Gabriel's Community Centre, Rear Of St. Gabriel's Church, Kerrysdale Avenue, LE4 7GH	Propose existing Polling District & Polling Place remains unchanged				Recommend existing Polling District & Polling Place remains unchanged

Ward & Polling District	Polling Place Address	Acting Returning Officer's comments	Consultation responses received regarding the Ward from	Comments received	Acting Returning Officer's response to consultation	Acting Returning Officer's recommendations to full Council
RME	Disciples Fellowship Ministry Church, Harrison Road, LE4 6QN	Propose existing Polling District & Polling Place remains unchanged				Recommend existing Polling District & Polling Place remains unchanged
RMF	Carey Hall Baptist Church Room, 159 Harrison Road, LE4 6NP	Propose existing Polling District & Polling Place remains unchanged				Recommend existing Polling District & Polling Place remains unchanged
Thurmcourt - 2 member Ward						
TCA	Goodwood Bowling & Social Club, Entrances From Uppingham Rd & Crofters Dr, LE5 2FH	Propose existing Polling District & Polling Place remains unchanged	Alan Fox Leicester Liberal Democrats	We support the recommendations for no change for TCA and TCB. The best solution for TCC would be for a polling place to be found within the polling district. In the past, Willowbrook Activity Centre was used for this purpose. The current situation where some TCD voters go past the TCC polling place at Thurnby Lodge Community Centre on their way to vote at Christ Church Parish Hall is clearly unsatisfactory. If a polling place cannot be found in TCC, we would propose that whichever of the Community Centre or Parish Hall is the more satisfactory should be the polling place for both TCC and TCD housing a polling station for each.	The Acting Returning Officer acknowledges that this is not an ideal situation. However, a suitable building may arise in the future or the Willowbrook Activity Centre site may be redeveloped. It is felt that combining TCB & TCC to vote in one location would result in an extremely high electorate of 4700 on the register, which neither building would be able to cope with. Therefore, it is recommended that the 2 polling districts and polling places, remain unchanged	Recommend existing Polling District & Polling Place remains unchanged
TCB	Phoenix Centre, Entrance From Gervas Road, LE5 2EG	Propose existing Polling District & Polling Place remains unchanged				Recommend existing Polling District & Polling Place remains unchanged
TCC	Thurnby Lodge Community Centre, Thurmcourt Road, LE5 2NG	Polling Station is outside the polling district, but is suitable. Alternative suggestions for a polling place within the polling district are welcomed.				Recommend existing Polling District & Polling Place remains unchanged
TCD	Christ Church Parish Hall, 132 Thurmcourt Road, Thurnby Lodge	Propose existing Polling District & Polling Place remains unchanged				Recommend existing Polling District & Polling Place remains unchanged
Troon - 2 member Ward						
TRA	St. Theodore`s Church Hall, Sandfield Close, LE4 7RE	Propose existing Polling District & Polling Place remains unchanged	Alan Fox Leicester Liberal Democrats	We support the recommendations for no change.	No additional comments	Recommend existing Polling District & Polling Place remains unchanged
TRB	The Tap Room, The Willow Public House, 215 Humberstone Lane	Propose existing Polling District & Polling Place remains unchanged				Recommend existing Polling District & Polling Place remains unchanged
TRC	The Redeemed Christian Church of God, 25 Edgehill Road, LE4 9EA	Propose existing Polling District & Polling Place remains unchanged				Recommend existing Polling District & Polling Place remains unchanged
TRD	The Mead Centre, 343 Gipsy Lane, LE4 9DD	Propose existing Polling District & Polling Place remains unchanged	Peter Nicholas James Degnan Member of the public	Why have I recently seen the city council refer to the Charnwood ward, which no longer exists. I feel that when measured against other wards, Troon pays more to the city council than it receives.	No additional comments	Recommend existing Polling District & Polling Place remains unchanged
TRE	The Emerald Centre, 450 Gipsy Lane, LE5 0TB	Propose existing Polling District & Polling Place remains unchanged				Recommend existing Polling District & Polling Place remains unchanged





Acting Returning Officer's Comments & Recommendations -Leicester South Constituency


Ward & Polling District	Polling Place Address	Acting Returning Officer's comments	Consultation responses received regarding the Ward from	Comments received	Acting Returning Officer's response to consultation	Acting Returning Officer's recommendations to full Council		
Castle - 3 member Ward								
CAA	Town Hall, Entrance from Bishop Street, LE1 9BG	Propose existing Polling District & Polling Place remains unchanged	Alan Fox Leicester Liberal Democrats	We support the recommendations for no change for CAA, CAB, CAC, CAE, and CAF. CAG was formed at the last review when an influx of electors was expected. The electorate is still only 195. We would propose that CAG is merged with CAD using Knighton Park Table Tennis Centre as the polling place.	As it's hoped that the electorate will increase in CAG to a level that will warrant a polling station within the polling district in the future. The Acting Returning Officer does not recommend changing the polling place for electors and then potentially changing it again. So recommended that CAG remain voting at Create Studios at the present time.	Recommend existing Polling District & Polling Place remains unchanged		
CAB	Trinity House Chapel, Trinity House, The Newarke, LE2 7BY	Propose existing Polling District & Polling Place remains unchanged				Recommend existing Polling District & Polling Place remains unchanged		
CAC	St. Stephen`s United Reformed Church Hall, De Montfort Street (entrance from New Walk), LE1 7GB	Propose existing Polling District & Polling Place remains unchanged				Recommend existing Polling District & Polling Place remains unchanged		
CAD	Knighton Park Table Tennis Centre, 83 Knighton Fields Road East, LE2 6DP	Propose existing Polling District & Polling Place remains unchanged				Recommend existing Polling District & Polling Place remains unchanged		
CAE	Create Studios, 120A Hartopp Road, LE2 1WF	Propose existing Polling District & Polling Place remains unchanged				Clr. Patrick Kitterick Castle Green Party	Given the Freemans Common student development is now complete, could we look at establishing a polling station at the Freemans Common Cottages for the CAG polling district. This is clearly closer for people living in the new development and is on a regular direction of travel for everyone in the CAG Polling District i.e. People living on Westbury Road will often head northwards into the City Centre and people in Nixon Court will often head onto the main Leicester University Campus. This has the side benefit of reducing pressure on the CAE Polling Station.	Recommend existing Polling District & Polling Place remains unchanged
CAF	Geeta Bhavan Hindu Community Centre, Clarendon Park Road, LE2 3AD	Propose existing Polling District & Polling Place remains unchanged						Recommend existing Polling District & Polling Place remains unchanged
CAG	Create Studios, 120A Hartopp Road, LE2 1WF	The polling place is outside the polling district, but works well. It currently has a small electorate, so may not warrant a polling station in its own right, at the present time. Recommend to retain the polling district and review polling place if the electorate increases.	Recommend existing Polling District & Polling Place remains unchanged					
Eyres Monsell - 2 member Ward								
EMA	Eyres Monsell Community Centre, Hillsborough Road, LE2 9PQ	Propose existing Polling District & Polling Place remains unchanged	Alan Fox Leicester Liberal Democrats	We support the recommendations for no change.	No additional comments	Recommend existing Polling District & Polling Place remains unchanged		
EMB	Pork Pie Library and Community Centre, Entrance from Stonesby Avenue, LE2 6QS	Propose existing Polling District & Polling Place remains unchanged				Recommend existing Polling District & Polling Place remains unchanged		
EMC	Eyres Monsell & Gilmorton Children's Centre, Hillsborough Road, LE2 9PT	Propose existing Polling District & Polling Place remains unchanged				Recommend existing Polling District & Polling Place remains unchanged		
Evington - 3 member Ward								
EVF-S	Evington Youth Club, The Common, Evington, LE5 6EA	Propose existing Polling District & Polling Place remains unchanged	Alan Fox Leicester Liberal Democrats	We support the recommendations for no change.	No additional comments	Recommend existing Polling District & Polling Place remains unchanged		
Knighton - 3 member Ward								
KNA	Knighton Tennis Centre, Entrance from Sir Jonathan North Community College, Knighton Lane East, LE2 6FU	Propose existing Polling District & Polling Place remains unchanged	Alan Fox Leicester Liberal Democrats	We support the recommendations for no change for KNA, KNC, KND, and KNG. We would support Overdale Infant School in not wanting to remain the polling place for KNF. An alternative polling place might be the University Sports Pavilion on Welford Road. If this, or any other location south of the A563, were to be used, we would suggest that the area to the north of the busy Palmerston Way (A563) should be removed from KNF with that part to the east of the Saffron Brook going to KNE and that part to the west of the Saffron Brook being added to KNB. While it would be better if a polling place for KNG could be found within the polling district, the current arrangements work reasonably well.	This proposal is not supported by the Acting Returning Officer. Whilst the use of Overdale Infant School is not ideal, there isn't a viable alternative premises. The electorate have long established ties with using the school, therefore the Acting Returning Officer recommends no change to the existing polling districts with Knighton Ward.	Recommend existing Polling District & Polling Place remains unchanged		
KNB	Knighton Parish Centre, Church Lane, Knighton, LE2 3WG	Propose existing Polling District & Polling Place remains unchanged				Recommend existing Polling District & Polling Place remains unchanged		
KNC	St Thomas More Catholic Church, 75 Knighton Road, LE2 3HN	Propose existing Polling District & Polling Place remains unchanged				Recommend existing Polling District & Polling Place remains unchanged		
KND	9th Leicester Scout Hut, 58 Stoughton Road, LE2 2EB	Propose existing Polling District & Polling Place remains unchanged	Clr Melissa March	Last time we conducted this, we separated a huge KNA box into KNA and KNG for reasons of geography and distance to the polling station. At the time, we also agreed to locate a polling station within KNG somewhere much nearer and more accessible to people living across West Knighton. During the course of the last four years, this has not materialised because, ostensibly, of additional challenges around voter ID. Whilst we accepted that, we now understand the processes required, as do voters. As a result, I'd really like to encourage us to host a polling station nearby that people can access. The reasons for the original separation of those polling stations still stand. Secondly, I am conscious that we are no longer able to use oversale school as a polling station for KNF and there is a request for additional suggestions.	The Acting Returning Officer acknowledges that the polling district KNG was created in order to facilitate a polling station in this area. However, subsequently with the implementation of voter ID and the statutory accessibility requirement of the Elections Act 2022. It is not now feasible to use a mobile as a polling station. The polling district will be kept under review by the Acting Returning Officer and should a suitable premises become available, this area can be looked again.	Recommend existing Polling District & Polling Place remains unchanged		
KNE	Memorial Hall, Holbrook Road, LE2 3LF	Propose existing Polling District & Polling Place remains unchanged				Recommend existing Polling District & Polling Place remains unchanged		
KNF	Overdale Infant School, Overdale Road, Entrances on Eastcourt Rd And Overdale Rd, LE2 3YA	The school do not wish to be used as a polling station, suggestions for alternative polling places are welcomed.				Recommend existing Polling District & Polling Place remains unchanged		
				There is space outside of the existing polling station that could be utilised, or at the top of Kingsmead Rd where it touches onto the ring road, or perhaps outside the shops on Meadvale Road too? Near the bridge over the washbrook also on Kingsmead might also				

Ward & Polling District	Polling Place Address	Acting Returning Officer's comments	Consultation responses received regarding the Ward from	Comments received	Acting Returning Officer's response to consultation	Acting Returning Officer's recommendations to full Council
KNG	Knighton Tennis Centre, Entrance from Sir Jonathan North Community College, Knighton Lane East, LE2 6FU	The polling place is outside the polling district, but works well. Alternative suggestions for polling places within the polling district are welcomed.		be a physical space. The only public buildings in Knighton are the toilets on Knighton park... and a very small part of millgate special school on herrick road (used to be Leicestershire arts). Neither of these are suitable! I am very happy to discuss further if that would be at all helpful. Thank you in advance.		Recommend existing Polling District & Polling Place remains unchanged
Saffron - 2 member Ward						
SFA	St. Andrew's Play Association, Thirmere Gardens / Walnut Street, LE2 7LA	Propose existing Polling District & Polling Place remains unchanged	Alan Fox Leicester Liberal Democrats	We support the recommendations for no change.	No additional comments	Recommend existing Polling District & Polling Place remains unchanged
SFB	Ecumenical Church of The Nativity, Richmond Road, LE2 7PL	Propose existing Polling District & Polling Place remains unchanged				Recommend existing Polling District & Polling Place remains unchanged
SFC	Saffron Children, Young People & Family Centre, The Crossway, LE2 6QW	Propose existing Polling District & Polling Place remains unchanged				Recommend existing Polling District & Polling Place remains unchanged
SFD	The Linwood Centre, Entrance on Linwood Lane & Meadow Gardens, LE2 6QJ	Propose existing Polling District & Polling Place remains unchanged				Recommend existing Polling District & Polling Place remains unchanged
Spinney Hills - 2 member Ward						
SHA	Melbourne Hall, Entrance from Melbourne Road, LE2 1DB	Propose existing Polling District & Polling Place remains unchanged	Alan Fox Leicester Liberal Democrats	We support the recommendation for no change for SHA. The Church of Jesus Christ of Latter-day Saints is the other side of the busy Wakerley Road (A6030) from SHC. We would propose that the part of SHC to the west of Nansen Road be added to SHB and that the part to the east join with SHD voting at Mayflower Methodist Church Hall.	The Acting Returning Officer supports this proposal. The split of SHC between SHA and the existing SHD would result in the following electorate: SHB - 3284 SHD - 2599 The existing polling places for SHB & SHD would be able to accommodate the additional electors and as a result they would vote within the Ward boundary.	Recommend existing Polling District & Polling Place remains unchanged
SHB	North Evington Free Church, Linden Street, LE5 5EE	Propose existing Polling District & Polling Place remains unchanged				Recommended that the boundary for polling district SHB, be amended to incorporate part of SHC and the existing Polling Place remain unchanged. Please see the Spinney Hill Ward map. 
SHC	The Church of Jesus Christ of Latter-day Saints, Entrance from Wakerley Road, LE5 4WD	The polling place is outside the polling district, but works well. Alternative suggestions for polling places within the polling district are welcomed.				Recommended that polling district be split with part of the electorate moving to polling districts SHB and SHD. Please see the Spinney Hills Ward map. 
SHD	Mayflower Methodist Church Hall, Entrance From Ethel Road, LE5 5ND	Propose existing Polling District & Polling Place remains unchanged				Recommended that the boundary for polling district SHD, be amended to incorporate part of SHC and that the polling district be renamed SHC and the existing Polling Place remain unchanged.. Please see the Spinney Hill Ward map. 
Stoneygate - 3 member Ward						
STA	The Redeemed Worship Centre, Upper Tichborne Street, LE2 1GL	Propose existing Polling District & Polling Place remains unchanged	H J Wakefield Member of the public	Happy with current arrangements	The Acting Returning Officer supports the very helpful suggestions for alternative polling stations for STB & STC.	Recommend existing Polling District & Polling Place remains unchanged
STB	MKA Dashwood Centre, Dashwood Road, LE2 1PH	Propose existing Polling District & Polling Place remains unchanged	Alan Fox Leicester Liberal Democrats Clr. Raffiq Moosa Mohammed	We support the recommendations for no change. In relation to polling stations in our ward I have the following comments. Dashwood Rd polling station is not fit for elderly and those with mobility issues. The pathway to the entrance is very narrow and when agents and candidate's supporters stand in the pathway it become very difficult and unsafe. There is also no parking and Dashwood road along with the surrounding streets are also included in the proposed residential parking scheme for the area. A more appropriate venue would be the church hall at the back of St James church which also has a carpark. St. Philips Church also now has parking issues since it lost the use of the adjacent carpark and late afternoon early evening when the mosque is also in use it becomes very congested. The Brookfield Electric bowling club on Kimberly Rd which is a few minute's walk from St Philips has a brand-new building with a good-sized carpark and my view is the polling station should be moved from St Philips church to this venue to provide a better and safer facility for voters and staff.	With the current boundaries both St. James the Greater Church Hall and Brookfield Bowling Club are currently located in STB. Therefore, it's recommended that the boundary between STB & STC be amended to bring the Bowling Club and some adjacent properties into polling district STC.	Recommended that the Polling District boundary between STB & STC be amended. Please see the Stoneygate Ward map. Recommended the the Polling Place for STB be changed to St. James the Greater Church Hall, entrance from St. James Terrace. 



Ward & Polling District	Polling Place Address	Acting Returning Officer's comments	Consultation responses received regarding the Ward from	Comments received	Acting Returning Officer's response to consultation	Acting Returning Officer's recommendations to full Council
STC	St. Phillip`s Church Hall, Evington Road, LE2 1HN	Propose existing Polling District & Polling Place remains unchanged	<p>Cllr. Manjula Sood</p> <p>Cllr. Liz Sahu</p>	<p>I agree with Cllr Mohammed. We need to look at both the polling stations in Stoneygate. Last City Council elections two disabled voters had accidents. The accidents were reported to the returning officers.</p> <p>Currently I use the Dashwood Centre LE2 1PH. The area around the centre is very parked up and busy with very little, if any, disabled parking. There are often tellers on the pavement outside which makes the pavement very tight to navigate. The rooms are dark and its not the safest of areas to be walking to at night. Evington Road has quite high crime and ASB.</p> <p>I believe you should investigate using Brookfield Bowling Club on Kimberley Road LE2 1AS instead or in addition too. Brookfield has recently been completely rebuilt and now comes with a vamp and at least 6 disabled parking spaces directly outside of the venue. In addition there is also a regular car park with approximately 25 spaces. There are toilet facilities and also a small kitchen for the polling staff. The lighting is bright and the room is light and airy and can be easily ventilated. Should tellers wish to be outside, there is plenty of space and no concern about being by a road.</p>		<p>Recommended that the Polling District boundary between STB & STC be amended. Please see the Stoneygate Ward map.</p> <p>Recommended the the Polling Place for STC be changed to Brookfield Bowling Club, Kimberley Road.</p> 
STD	Evington Community Centre, Kedleston Road, LE5 5HY	Propose existing Polling District & Polling Place remains unchanged	Saira Valli Member of the public	<p>St Phillips Church- There is no parking at this polling station anymore and in the evening it's very busy because of the main Rd.</p> <p>The newly built bowling club on Kimberly Rd would be a much better venue as it had on site parking and is away from the main Rd. It is only a few minutes walk from St Phillips Church.</p>		Recommend existing Polling District & Polling Place remains unchanged
Wycliffe - 2 member Ward						
WYA	St. Matthew`s Centre, Entrance From Malabar Rd, Main Entrance, LE1 2PD	Propose existing Polling District & Polling Place remains unchanged	Alan Fox Leicester Liberal Democrats	We support the recommendations for no change.	No additional comments	Recommend existing Polling District & Polling Place remains unchanged
WYB	Shree Mandhata Samaj Community Centre, 1 Hartington Road, LE2 0GP	Propose existing Polling District & Polling Place remains unchanged				Recommend existing Polling District & Polling Place remains unchanged
WYC	Wesley Hall Community Centre, Hartington Road, LE2 0GN	Propose existing Polling District & Polling Place remains unchanged	Abid Matak Member of the public	Wesley hall which is perfect for my address. Polling station opening hours and staff are good.	No additional comments	Recommend existing Polling District & Polling Place remains unchanged
WYD	Highfields Centre, 96 Melbourne Road, LE2 0DS	Propose existing Polling District & Polling Place remains unchanged				Recommend existing Polling District & Polling Place remains unchanged

Acting Returning Officer's Comments & Recommendations - Leicester West Constituency

Ward & Polling District	Polling Place Address	Acting Returning Officer's comments	Consultation responses received regarding the Ward from	Comments received	Acting Returning Officer's response to consultation	Acting Returning Officer's recommendations to full Council
Abbey - 3 member Ward						
ABA	The Tudor Centre, Holderness Road, LE4 2JU	Propose existing Polling District & Polling Place remains unchanged	Alan Fox Leicester Liberal Democrats	We support the recommendations for no change for ABD, ABE, ABF, and ABG. ABB currently shares a polling place with ABA. This works well for those electors living to the north of the busy Red Hill Way (A563). It does not work so well for those to the south. We would therefore propose that ABB be divided along this busy road with the area to the north joining ABA and the area to the south joining ABC.	The Acting Returning Officer supports the proposal for this change. The electorate for the Polling Districts would change accordingly: ABA - 2489 ABC - 2921	Recommended that the existing polling place be retained and the polling district boundary be redrawn and a proportion of ABB's electorate be included in this polling district. Please see the Abbey Ward map 
ABB	The Tudor Centre, Holderness Road, LE4 2JU	The polling place is outside the polling district, but works well. Alternative suggestions for polling places within the polling district are welcomed.				That the existing polling district's electorate be split between the current ABA & ABC, as per the proposal, which is supported by the Acting Returning Officer.
ABC	Community Zone, Community Shop - Stocking Farm, Marwood Road, LE4 2ED	Propose existing Polling District & Polling Place remains unchanged				Recommended that the existing Polling Place be retained and the Polling District boundary be redrawn and a proportion of ABB's electorate be included in this Polling District. The Polling District to be renamed to ABB. Please see the Abbey Ward map 
ABD	Community of Christ, 330 Abbey Lane, LE4 2AB	Propose existing Polling District & Polling Place remains unchanged				Recommend existing Polling District boundary & Polling Place remains unchanged, but renamed to ABC
ABE	St. Patrick's Parish Centre, Beaumont Leys Lane, LE4 2BD	Propose existing Polling District & Polling Place remains unchanged				Recommend existing Polling District boundary & Polling Place remains unchanged, but renamed to ABD
ABF	Leicester Indoor Bowls Club, 80 Slater Street, LE3 5AS	Propose existing Polling District & Polling Place remains unchanged				Recommend existing Polling District & Polling Place remains unchanged
ABG	Little Grasshoppers Nursery, Avebury Avenue, LE4 0FQ	Propose existing Polling District & Polling Place remains unchanged				Recommend existing Polling District boundary & Polling Place remains unchanged, but renamed to ABE
Aylestone - 2 member Ward						
AYA	Knighton Lane Artists' Group, 68a Knighton Lane, LE2 8BE	Propose existing Polling District & Polling Place remains unchanged	Alan Fox Leicester Liberal Democrats	We support the recommendations for AYE. The Acting Returning Officer has proposed a major reconfiguration of AYB, AYC, and AYD. We would argue that only minor changes are needed in the ward. St Andrews Parish Hall is an unsuitable polling place. Old Church Street's narrow pavements, double yellow lines, and one-way system, all make access difficult for people with disabilities. We would agree with the ARO that it would be better for AYD electors to vote at Aylestone Baptist Church. We do not agree that AYC electors to the south of the Baptist Church should have to walk past it to vote at St Andrews Parish Hall. Aylestone Baptist Church could easily accommodate two polling stations. We therefore propose that AYC and AYD remain unchanged, but that the Baptist Church be the polling place for both. Middleton Street would remain the boundary between AYB (which would continue to vote at St Edwards Catholic Church Hall) and AYC. The only change we would propose is a minor alteration to the boundary between AYA and AYB. At the last review, some residents of Milligan Road expressed the view that they wished both sides of the road to be in AYB. The outcome of that Review was that both sides of the road were placed in AYA, the opposite of the residents' wishes. We propose that the properties on the west side of Milligan Road return to AYB.	The Acting Returning Officer, thanks all those who submitted helpful responses to the consultation. The proposals put forward provide an excellent solution to the current arrangements. Therefore, the Acting Returning Officer's recommendation is that Polling Districts AYC & AYD, allocated Polling Place be, Aylestone Baptist Church. Additionally, that a minor amendment be made to the Polling District boundary between AYA and AYB to include Milligan Road into AYB. The electorate totals for those 2 polling districts would be: AYA - 2238 AYB - 1905 Please see the Aylestone map showing the proposals.	Recommend that the existing Polling Place remains unchanged and a minor amendment be made to the boundaries between the Polling Districts AYA & AYB. Please see the Aylestone Ward map 
AYB	St. Edward's Catholic Church Hall, Aylestone Road, LE2 8TF	The polling station currently used for AYD is outside the polling district. In order to make a more logical use of the polling stations in the area, I recommend that the boundaries for Polling Districts AYB, AYC, AYD be redrawn, as shown in Appendix 2. The polling stations and electorate for the proposals are as follows: AYB: St. Edward's Catholic Church Hall - 1558 AYC: At. Andrews Parish Hall - 1335 AYD: Aylestone Baptist Church - 2723	Cllr. Scott Kennedy-Lount	Councillor Kennedy-Lount submitted a very comprehensive response to the consultation. As there was a large content, a summary of his main comments and his proposed recommendations are shown below. However, should you require the full content of his submission this is available on request to the Acting Returning Officer. Currently AYC electors south and west of the Baptist church would have to pass their current Polling Station at Aylestone Baptist Church which practically makes no sense. The St Andrews Parish Hall should be rejected on the grounds as a proposed AYC for the above reasons of: Electors would have to pass their current Polling Station. Accessibility is poor with narrow streets, especially for those who have disabilities and require use of wheelchairs or motor scooters, for those with pushchairs with pavements falling short of minimum Department of Transport guidelines. Public Health and Safety as described with the issues raised in point 2. Low voter turnout at previous elections at this location.		Recommend that the existing Polling Place remains unchanged and a minor amendment be made to the boundaries between the Polling Districts AYA & AYB. Please see the Aylestone Ward map 

Ward & Polling District	Polling Place Address	Acting Returning Officer's comments	Consultation responses received regarding the Ward from	Comments received	Acting Returning Officer's response to consultation	Acting Returning Officer's recommendations to full Council
				<p>I counter propose the boundary for AYB and AYC remains as current electoral arrangements at Middleton Street.</p> <p>Residents of AYC have contacted me with concerns of the proposed changes and are happy with the current arrangements prior to the current consultation based on accessibility, parking facilities and convenience at the Baptist Church and access for the elderly.</p> <p>I therefore counter-propose Aylestone Baptist Church is the Polling Station for two Polling Districts for electors of AYC and AYD. There is ample parking space, accessibility for those with use of mobility scooters and wheelchairs, pushchairs and the elderly.</p> <p>AYA AYB I counter-propose a small change for the boundary of AYA & AYB by moving Milligan Road residents on the western side, numbers 317-221 of AYA into AYB. This was requested at the previous review by residents but not taken into consideration on that occasion.</p> <p>I trust this representation will be taken into full consideration for the final outcome of the review.</p>		
AYC	Aylestone Baptist Church, Lutterworth Road, Aylestone, LE2 8PE		Cllr. Nigel Porter	<p>Councillor Porter submitted a very comprehensive response to the consultation. As there was a large content, a summary of his main comments and his proposed recommendations are shown below. However, should you require the full content of his submission this is available on request to the Acting Returning Officer.</p> <p>Opposition to council's proposal to change the polling station location. Local residents strongly oppose the council's proposal to relocate the polling station for AYC voters from Aylestone Baptist Church to St. Andrews Parish Hall. Local residents have overwhelmingly expressed their preference to continue voting at the Baptist Church, which has served the community effectively for decades. Their feedback clearly highlights the practicality, accessibility and familiarity of the Baptist Church as the polling station for AYC. Main points of opposition with overwhelming community support for the Baptist Church.</p> <p>Local residents say they are satisfied with the Baptist Church as their polling station. It is centrally located, easily accessible and situated on a main road, making it a convenient and logical option for all. Feedback from local residents indicates a very strong attachment to the Baptist Church as their preferred polling station. Comments like "Why fix something that's not broken?" and "We have voted here for decades; it is familiar and accessible" are a testament to this sentiment.</p> <p>Inaccessibility of St. Andrews Parish Hall. St. Andrews is a poor alternative for AYC voters: Where St. Andrews Parish Hall is located, it is ill-suited for safe pedestrian access. In some sections, the pavement is narrow, only about two foot wide, leaving insufficient space for pedestrians, particularly wheelchair users, individuals with pushchairs or those with other mobility aids. This could create significant safety hazards. So this proposed change would disproportionately disadvantage local residents, particularly those with mobility issues. The proposal to move AYC voters from the Baptist Church to St. Andrews Parish Hall presents significant and unjustifiable challenges due to the narrow roads, the one way system and the inaccessibility of the proposed new location.</p> <p>Proposed Adjustments: i) Retain the Baptist Church as the polling station for AYC voters and include a new polling station for AYD voters at the Baptist Church. ii) Maintain Middleton Street as the boundary between AYB and AYC. iii) Implement a minor adjustment to the boundary between AYA and AYB, addressing the residents request for properties on the west side of Milligan Road (221 -317) to be included back into AYB.</p> <p>Final conclusion - The council's proposal to move AYC voters to St. Andrews Parish Hall is unnecessary and illogical. The Baptist Church is a tried-and-tested polling station that meets the needs of the community, encourages voter participation and avoids the significant accessibility and logistical challenges posed by St. Andrews. The council must listen to the voices of local residents and retain the Baptist Church as the polling station for AYC.</p>		Recommend existing Polling District & Polling Place remains unchanged
AYD	St Andrews Parish Hall, 90 Old Church Street, LE2 8ND					<p>The Acting Returning Officer recommends that the electorate in AYD use Aylestone Baptist Church as their Polling Place. Please see the Aylestone Ward map.</p> 
AYE	Gilmorton Community Unit, Hopyard Close, LE2 9GY	Propose existing Polling District & Polling Place remains unchanged	13 Members of the Public	A large number of responses were received by members of the public objecting to the proposals initially put forward. A sample of comments are shown below.		Recommend existing Polling District & Polling Place remains unchanged

Ward & Polling District	Polling Place Address	Acting Returning Officer's comments	Consultation responses received regarding the Ward from	Comments received	Acting Returning Officer's response to consultation	Acting Returning Officer's recommendations to full Council
				<p>However, should you require the full content of these submission these are available on request to the Acting Returning Officer.</p> <p>"I've been voting at the Baptist Church for 13 years. It is accessible, close to my home, and has a ramp for pushchairs and wheelchairs. Why change what works?" – A.</p> <p>"We have been voting here for 40 years. Everyone is familiar with this location, and changing it will confuse people and discourage voting." – S.</p> <p>"St. Andrews is difficult to access. The Baptist Church is convenient, well-lit, and on the main road. I strongly oppose this change." – C. C.</p> <p>"As a resident of 31 years, I find the Baptist Church to be accessible, convenient, and perfectly located for voting." – A. M.</p> <p>"We prefer voting at the Baptist Church. It is accessible and convenient. Please do not change this." – Dr. R and Dr D</p>		
Braunstone Park & Rowley Fields - 3 member Ward						
BFA	Braunstone Victoria Working Men's Club, Cantrell Road, LE3 1SD	Propose existing Polling District & Polling Place remains unchanged	Alan Fox Leicester Liberal Democrats	We support the recommendations for no change.	No Additional Comments	Recommend existing Polling District & Polling Place remains unchanged
BFB	The Oak Centre, Bendbow Rise, LE3 1QA	Propose existing Polling District & Polling Place remains unchanged				Recommend existing Polling District & Polling Place remains unchanged
BFC	Blessed Sacrament Church Hall, Gooding Avenue, LE3 1JS	Propose existing Polling District & Polling Place remains unchanged				Recommend existing Polling District & Polling Place remains unchanged
BFD	Holy Apostles Hall, Fosse Road South, LE3 1AD	Propose existing Polling District & Polling Place remains unchanged				Recommend existing Polling District & Polling Place remains unchanged
BFE	The BRITE Centre, Braunstone Avenue, LE3 1LE	Propose existing Polling District & Polling Place remains unchanged				Recommend existing Polling District & Polling Place remains unchanged
BFF	Christ Church Schoolroom, Barbara Road, LE3 2EG	Propose existing Polling District & Polling Place remains unchanged				Recommend existing Polling District & Polling Place remains unchanged
BFG	Manor House Community Centre, Entrance From Compton Road, LE3 2BG	Propose existing Polling District & Polling Place remains unchanged				Recommend existing Polling District & Polling Place remains unchanged
Beaumont Leys - 3 member Ward						
BLA	Glebelands Primary School, Chancel Road, LE4 2WF	The school have requested not to be used for future elections. Suggestions for alternative buildings are welcomed.	Alan Fox Leicester Liberal Democrats	<p>We support the recommendations for no change for BLB, BLD and BLE.</p> <p>We would support Glebelands Primary School in not wanting to remain the polling place for BLA. Ashton Green is expected to expand. As it does, community buildings which would serve as satisfactory polling places should be built. In the meantime, it is important that the polling place is located within the polling district, even if this means using a mobile polling station.</p> <p>Milton House is not a satisfactory polling place for BLG. We would therefore propose a reconfiguration of the BLC, BLF, and BLG polling districts. We would propose that the majority of BLG which is to the south of the busy Krefeld Way (A563) be added to BLF. This would necessitate having two polling stations at Barley Croft Community Centre.</p> <p>The part of BLG to the north of Krefeld Way could then be joined by the industrial and commercial area of BLC which includes few electors but does include the BLH polling station at Beaumont Leys Library. The current situation where these voters walk past the Library on their way to vote at Heatherbrook Primary School is clearly unsatisfactory. BLH could continue to vote at the library unless a better alternative within the polling district were found.</p> <p>BLI residents currently have to cross the busy Groby Road (A50) to vote at the BLD polling station. The Heathley Park Pub and the adjacent Premier Inn are within BLI and are geared up to catering for funeral parties from the nearby Gilroes Cemetery and Crematorium. Either might have a space suitable as a polling place.</p>	<p>BLA - The Acting Returning Officer has not identified a suitable alternative to Glebelands School, so at the present time the recommendation is for this to remain as the Polling Place for BLA.</p> <p>BLC - The Acting Returning Officer agrees that the movement of the industrial estate and shopping centre into BLH is sensible.</p> <p>BLG - The Acting Returning Officer agrees that the movement of electors to the north of Krefeld Way, into BLH is logical. Therefore it is recommended that those electors be placed in this Polling District.</p> <p>BLG - The Acting Returning Officer agrees that the use of Barley Croft Community Centre for electors voting at BHG is a good solution. The centre was previously utilised in 2021 for both Polling Districts when Milton House was not available to be used.</p> <p>BLI - The Acting Returning Officer has again made enquiries with regard to the two suggestions. The Heathley Park Pub, has a function room, but it is open to the main pub and the Landlord has also confirmed that they do not wish to be used. There is no function room in the Premier Inn and the hotel have confirmed that due to security they wouldn't be able to have security doors open all day, if we were to use a bedroom. Therefore neither of these options are viable.</p>	Recommend existing Polling District & Polling Place remains unchanged
BLB	Beaumont Lodge Neighbourhood Association Centre, 250 Astill Lodge Road, LE4 1EF	Propose existing Polling District & Polling Place remains unchanged				Recommend existing Polling District & Polling Place remains unchanged
BLC	Heatherbrook Primary School - Community Wing, Astill Lodge Road, LE4 1BE	Propose existing Polling District & Polling Place remains unchanged				The Acting Returning Officer recommends the boundary be altered to move the industrial estate and shopping centre into BLH. Please see the Beaumont Leys Ward map.
BLD	Stokes Wood Allotment Society Pavilion, Stokes Drive, LE3 9BS	Propose existing Polling District & Polling Place remains unchanged				Recommend existing Polling District & Polling Place remains unchanged
BLE	Home Farm Neighbourhood Centre, Off Strasbourg Drive, LE4 0SU	Propose existing Polling District & Polling Place remains unchanged				Recommend existing Polling District & Polling Place remains unchanged
BLF	Barley Croft Community Centre, Malham Close, LE4 0UT	Propose existing Polling District & Polling Place remains unchanged				Clr. Hemant Rae Bhatia

Ward & Polling District	Polling Place Address	Acting Returning Officer's comments	Consultation responses received regarding the Ward from	Comments received	Acting Returning Officer's response to consultation	Acting Returning Officer's recommendations to full Council
BLG	Milton House, Milton Crescent, LE4 0SX	The polling place is a Elderly Persons Home, alternative suggestions for polling places with the polling district are welcomed.		For BLH - there's Sangha Close Five Rivers Care Home or Glenfield Hospital which has enough building blocks that can be procured for the day. Beaumont Leys Library is far away and not convenient for walking up to it, especially for the elderly and disabled residents. For BLI - LOROS offers the most convenient option and if not then the hotel nearby. Distance wise the same issue applies with Stokes Wood Primary location. If nothing, then portable polling stations must be put into use as was the case previously. Please take this as consultation feedback. Thank you.	The care home confirmed that they do not have any suitable rooms and do not wish to be used. The hospital grounds have a complex layout and a room was not identified at the hospital. Beaumont Leys Library, with it's proximity to the shopping centre, where most people would visit to carry out their weekly shop, is the Acting Returning Officer's preferred option. If an alternative building becomes available in the future, this can be reviewed. BLI - LOROS have been previously approached regarding using their building has a Polling Place and they have declined. Under the Elections Act 2022 and it's statutory accessibility provisions, mobiles are not considered as suitably accessible. Additionally no funding at national elections will be provided when there is a viable permanent building. Therefore, the Acting Returning Officer recommends the continued use of Stokes Wood Allotment Society Pavilion.	The Acting Returning Officer recommends the boundary be altered to move the electors from the north of Krefeld Way, from BLG into BLH. Please see the Beaumont Leys Ward map. The Acting Returning Officer recommends that the electors for polling district BLG, now vote at BLF - Barley Croft Community Centre. 
BLH	Beaumont Leys Library, Beaumont Way, LE4 1DS	The polling place is outside the polling district, but works well. Alternative suggestions for polling places within the polling district are welcomed.				The Acting Returning Officer recommends the boundary be altered to move the industrial estate and shopping centre be moved from BLC into BLH. The Acting Returning Officer recommends the boundary be altered to move the electors from the north of Krefeld Way from BLG into BLH. Please see the Beaumont Leys Ward map. 
BLI	Stokes Wood Allotment Society Pavilion, Stokes Drive, LE3 9BS	The polling place is outside the polling district, but works well. Alternative suggestions for polling places within the polling district are welcomed.				Recommend existing Polling District & Polling Place remains unchanged
Fosse - 2 member Ward						
FSA	Buckminster Road Baptist Church Hall, Entrance From Buckminster Road, LE3 9AT	Propose existing Polling District & Polling Place remains unchanged	Alan Fox Leicester Liberal Democrats	We support the recommendations for no change.	No additional comments	Recommend existing Polling District & Polling Place remains unchanged
FSB	Woodgate Community Centre, 36 Woodgate, LE3 5GE	Propose existing Polling District & Polling Place remains unchanged				Recommend existing Polling District & Polling Place remains unchanged
FSC	Newfoundpool Working Men's Club, 55 Beatrice Road, LE3 9FJ	Propose existing Polling District & Polling Place remains unchanged	Cllr. Sue Waddington	I am not aware of any issues in Fosse Ward in relation to the location and accessibility of the present polling places.	No additional comments	Recommend existing Polling District & Polling Place remains unchanged
FSD	Fosse Neighbourhood Centre, Entrance From Mantle Road, LE3 5HE	Propose existing Polling District & Polling Place remains unchanged				Recommend existing Polling District & Polling Place remains unchanged
FSE	St Paul & St Augustine Worship Centre, 2 Kirby Road, LE3 6BA	Propose existing Polling District & Polling Place remains unchanged				Recommend existing Polling District & Polling Place remains unchanged
Westcotes - 2 member Ward						
WCA	Ukrainian Church Hall, 2a Fosse Road South, LE3 0QD	Propose existing Polling District & Polling Place remains unchanged	Alan Fox Leicester Liberal Democrats	We support the recommendations for no change.	No additional comments	Recommend existing Polling District & Polling Place remains unchanged
WCB	Robert Hall Baptist Church, Entrance from Upperton Road, LE3 0PD	Propose existing Polling District & Polling Place remains unchanged				Recommend existing Polling District & Polling Place remains unchanged
WCC	East West Community Centre, 10 Wilberforce Road, LE3 0GT	Propose existing Polling District & Polling Place remains unchanged				Recommend existing Polling District & Polling Place remains unchanged
WCD	Watershed Community Centre, Bede Island, Upperton Road, LE2 7AU	Propose existing Polling District & Polling Place remains unchanged				Recommend existing Polling District & Polling Place remains unchanged
Western - 3 member Ward						
WTA	Braunstone Frith Primary School, Entrance from Liberty Road, LE3 6NN	The polling place is outside the polling district, but works well. Alternative suggestions for polling places within the polling district are welcomed.	Alan Fox Leicester Liberal Democrats	We support the recommendations for no change. WTA currently votes at the WTB polling place. If plans go ahead for major housing development at Western Park Golf Course, community buildings which might be suitable as polling places may become available in the future.	No additional comments	Recommend existing Polling District & Polling Place remains unchanged
WTB	Braunstone Frith Primary School, Entrance from Liberty Road, LE3 6NN	Propose existing Polling District & Polling Place remains unchanged				Recommend existing Polling District & Polling Place remains unchanged
WTC	New Parks Methodist Church, Entrance From New Parks Boulevard, LE3 9LD	Propose existing Polling District & Polling Place remains unchanged				Recommend existing Polling District & Polling Place remains unchanged
WTD	New Parks Library, 321 Aikman Avenue, LE3 9PW	Propose existing Polling District & Polling Place remains unchanged				Recommend existing Polling District & Polling Place remains unchanged
WTE	New Parks Children, Young People & Family Centre, Pindar Road, LE3 9RN	Propose existing Polling District & Polling Place remains unchanged				Recommend existing Polling District & Polling Place remains unchanged
WTF	St. Anne's Church Hall, Entrance From Letchworth Road, LE3 6FN	Propose existing Polling District & Polling Place remains unchanged				Recommend existing Polling District & Polling Place remains unchanged
WTG	Braunstone Avenue Hall, Entrance From Wyngate Drive, LE3 0JH	Propose existing Polling District & Polling Place remains unchanged				Recommend existing Polling District & Polling Place remains unchanged